

Using the GIS Web Application Mille Lacs County

May 16, 2016 Noon to 1pm

May 25, 2016 5 to 6 pm

Topics

- Accessing the Program
- Searches
- Legend
- Measuring
- Drawing
- Printing
- Select & Buffer, Labels, CSV Export
- Accessing Scanned Documents
- Q & A

Accessing the Program

- www.co.mille-lacs.mn.us
- GIS Mapping
- Opens a new window

Welcome to Mille Lacs County

The Mille Lacs County campus is located in the city of Milaca, and is home to the Historic Courthouse and other buildings housing the county's offices.

Mille Lacs County has five County Commissioners who represent its approximately 26,000 citizens. Click [here](#) for additional information regarding the County Board, and to view a map of the districts served by each of the Commissioners.



GIS
Mapping




Online
Bill Pay



Jobs

- * Learn more about other [Census Bureau data tools](#)
- * Learn more about the [American Community Survey](#)
- * Develop your own Census Bureau data apps through [API](#)

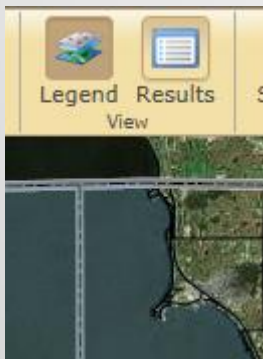
 [GIS Mapping Application](#)

Searches

- Parcel Number
- Taxpayer
- Physical Address
- Subdivision
- Sec / Twp / Range
- Township
- Custom



Legend



- + LIDAR Relief Map
- + ESRI Imagery Service
- + Additional Imagery
- + 2010 FSA Imagery
- + Contour Lines
- + 2013 County Imagery - Internal
- + E-911 Data Layers
- + Aggregate Resources
- + Broadband Data
- + Internal Basemap

- ▶ DFIRM Flood Hazard Areas
- Lakes
- ▶ MnDOT Designated Roads
- Municipality
- ▶ BoundaryLines
- ▶ PLSS Lines
- + State Data Layers
 - ▶ ROW
 - Subdivision
 - Block
 - Lots
 - ▶ Tribal Lands
 - Parcels
 - Quarter Quarters
 - Quarters
 - Sections
- + Zoning Data
 - Soils

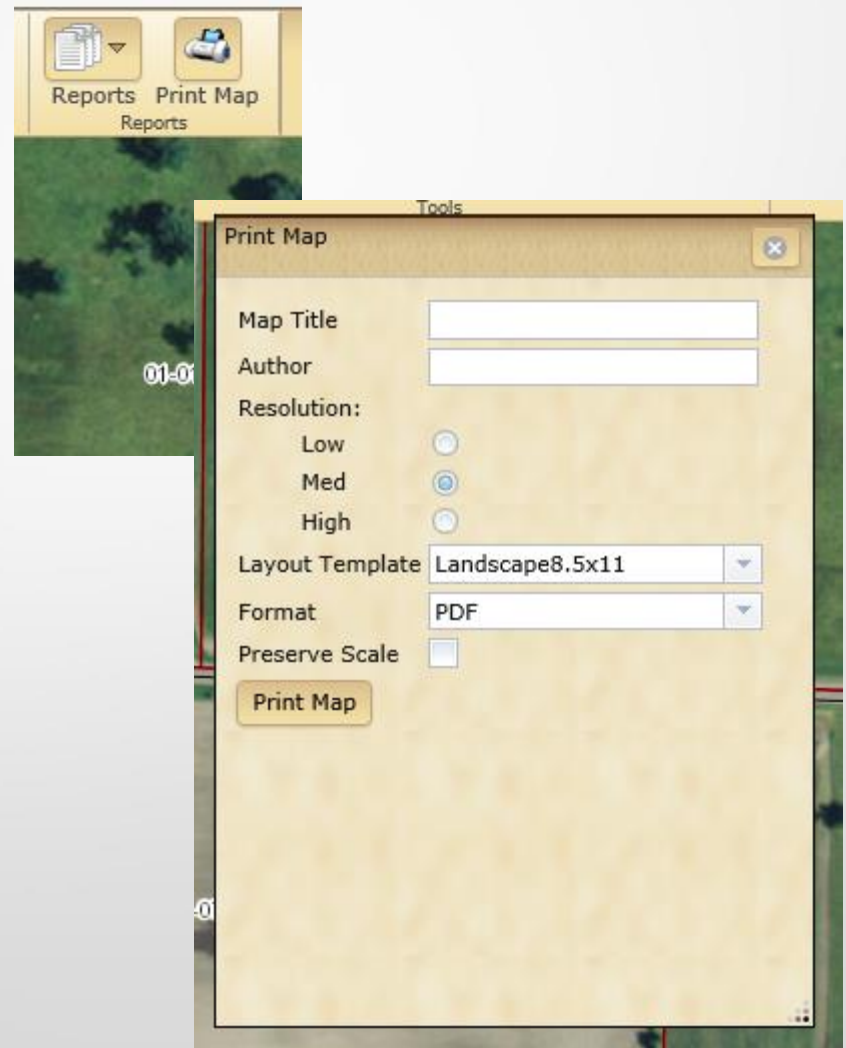
Measuring and Drawing

- Measure Distance
- Measure Area
 - Will calculate square feet and acres
- Draw:
 - Points
 - Lines
 - Polygons
 - Text



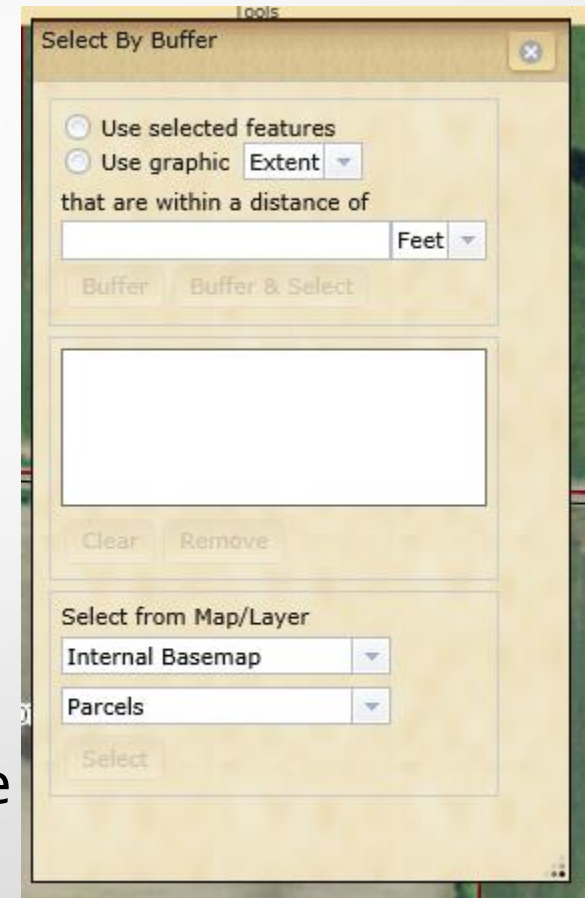
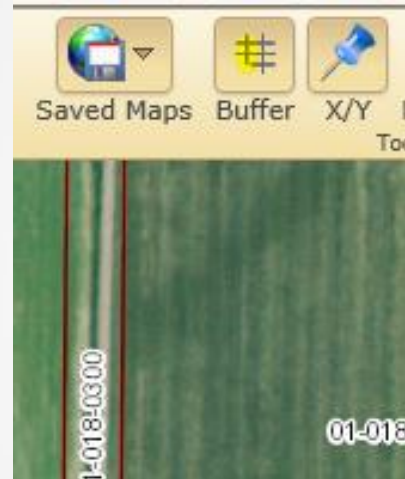
Printing

- Printer Icon
- Landscape or Portrait
- Add a Title
- 8 1/2 x 11



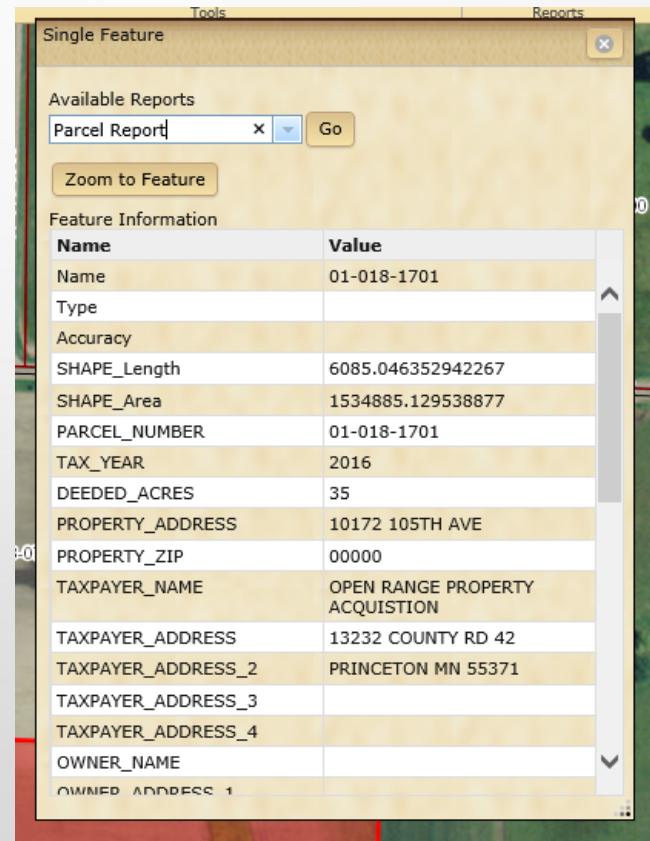
Select & Buffer

- Buffer Icon
- Select:
 - Parcel
 - Line
 - Point
 - Other
- Identify Distance Select & Buffer
- Print to Labels or Download to CSV File using the Reports Icon



Accessing Scanned Documents

- Select Parcel
- Select Available Report from Single Feature Window
 - Parcel Report
 - Survey Documents
 - Zoning Documents



Parcel Report

The Report Generates a PDF which summarizes the tax info and provides owner, abbreviated legal description and summarizes the assessed value.



Parcel Report

Parcel Number: 01-018-1701

General Information

Township/City: BOGUS BROOK TWP
Taxpayer Name: OPEN RANGE PROPERTY ACQUISITION
Taxpayer Address: 13232 COUNTY RD 42
PRINCETON MN 55371

Property Address: 10172 105TH AVE
Township: 37
Range: 26
Section: 18

Plat: 0 -
Acres: 35

Legal Description: S 1/2 OF NW OF SE, & N 1/2 OF SW OF SE, EX TR BEG 366 FT S OF NW COR S 1/2-NW-SE, E 394.5 FT, S 438 FT, W 94.5 FT, S 150 FT, W 300 FT, N TO PT OF BEG, SEE 8/27/02 SKETCH 18 37 26 35.00

Rural Service District: 0
Tax Increment: No
School District: 912 - MILACA SCHOOL DIST

Tax Information

Class: AGRICULTURE, RESIDENTIAL\SINGLE UNIT
Homestead: NON HOMESTEAD

Estimated Land Value:	\$114,500.00
Estimated Building Value:	\$5,400.00
Estimated Total Value:	\$119,900.00
Total Taxable Value:	\$119,900.00

Survey Documents

- The query will return options for selection. The document hyperlink will allow the user to view the scanned document.

Document Images List

Click on the Document ID number to view document

<u>DOCUMENT</u>	<u>SECTION</u>	<u>TOWNSHIP</u>	<u>RANGE</u>	<u>PLAT NAME</u>	<u>DATE</u>	<u>PID</u>	<u>TYPE</u>	<u>NOTES</u>	<u>Page Count</u>
159	18	37	26		08-27-2002	01-018-1701	SKETCH		1



Zoning Documents

- Zoning documents encompass 911 address, building and septic permits, feedlot information, wetland approvals, variance and conditional use permit applications.
- Not all parcels have information relating to any or all of the above.
- Scanning is a work in progress, many historical permits are in the process of being scanned.

Document Images List
Click on the Document ID number to view document

<u>DOCUMENT</u>	<u>PID</u>	<u>SUBJECT</u>	<u>CATEGORY</u>	<u>NAME</u>	<u>DATE</u>	<u>Page Count</u>
24077	02-012-0300	EXEMPTION CERTIFICATE	EXEMPTION	SORENSEN/ESTHER E	09-17-2002	4
27204	02-012-0300	BUILDING CODE	BUILDING PERMIT	MCPHERSON/JOHN & MICHELE	05-04-2015	4
26632	02-012-0300	BUILDING CODE	BUILDING PERMIT	MCPHERSON/JOHN & MICHELE	10-06-2014	1
2784	02-012-0300	SEPTIC, MISCELLANEOUS		SORENSEN ESTHER & ALKIRE SHIRLEY	09-24-2002	18
28138	02-012-0300	BUILDING PERMIT	CORRESPONDENCE	MCPHERSON, JOHN & MICHELE	05-04-2015	7
28140	02-012-0300	BUILDING PERMIT	CORRESPONDENCE	MCPHERSON, JOHN & MICHELE	05-27-2015	1
392	02-012-0300	LAND USE	LAND USE PERMITS	MCPHERSON, MICHELE & JOHN	11-01-2002	10
27307	02-012-0300	BUILDING PERMIT	LAND USE PERMITS	MICHELE & JOHN MCPHERSON	05-04-2015	7
23102	02-012-0300	WCA	WCA	MCPHERSON/MICHELE & JOHN	06-09-2008	15



Questions?